

# MAYNARDVILLE, TENNESSEE

## Market Guide

maynardville.tn.com

### City Contact Information

**Micheal Williams**  
County Mayor  
[mikewilliams@unioncountyttn.org](mailto:mikewilliams@unioncountyttn.org)  
(865) 992-3061  
[unioncountyttn.com](http://unioncountyttn.com)

### Peer Analysis

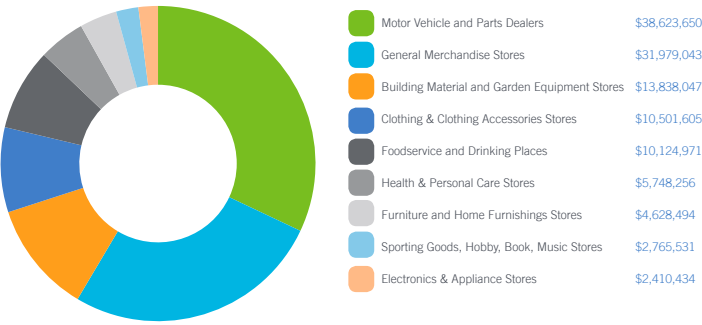
The Peer Analysis, built by Retail Strategies along with our analytics partner (Tetrad), identifies analogue retail nodes within a similar demographic and retail makeup. The Peer Analysis is derived from a 5 or 10 minute drive time from major comparable retail corridors throughout the country. The variables used are population, income, daytime population, market supply and gross leasable area. The following are retail areas that most resemble this core city:

#### Peer Trade Areas

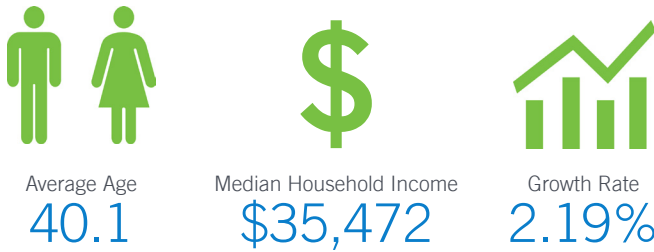
Madisonville, TN	4225 Hwy 411
Jamestown, TN	2404 Ontario Street
Ramer, TN	6950 Highway 45 S
Dunlap, TN	16476 Rankin Ave
Hohenwald, TN	549 E Main St
Woodbury, TN	3632 Jim Cummings Hwy.
Henderson, TN	6200 State Rt 100 E

### GAP Analysis \$120,620,031 (Custom Trade Area)

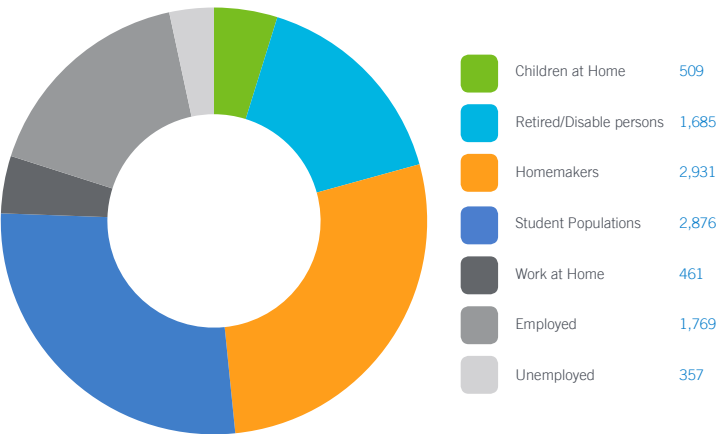
The Gap Analysis is a summary of the primary spending Gaps segmented by retail category. It measures actual consumer expenditures within the City's trade area and compares it to the potential retail revenue generated by retailers in the same area. The difference between the two numbers reflects leakages, or the degree to which consumers travel outside the community for certain retail goods and services. The Gap analysis is a useful tool to gauge retail supply and demand within the community.



### Demographics



### Daytime Population 10,588 (15 Minute Drive Time)



### Focus Categories

The top categories for focused growth in the municipality are pulled from a combination of leakage reports, peer analysis, retail trends and real estate intuition. Although these are the top categories, our efforts are inclusive beyond the defined list.

Let us know how we can help you find a site!



DEMOGRAPHIC PROFILE	3 Mile Radius	5 Mile Radius	10 Mile Radius
2016 Estimated Population	4,707	9,501	30,705
Daytime Population	5,143	9,042	22,396
Median HH Income	\$29,829	\$34,297	\$40,630
Number of Households	1,766	3,614	11,948

	10 Minute DT	15 Minute DT	20 Minute DT
2016 Estimated Population	5,624	11,749	22,939
Daytime Population	6,956	10,588	19,830
Median HH Income	\$30,377	\$35,472	\$39,128
Number of Households	2,117	4,531	8,964

